

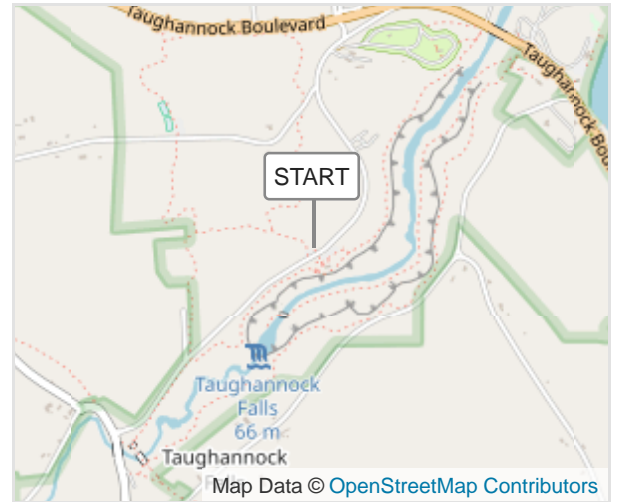


CAU DAY 2 AM Trumansburg

ROUTE INFORMATION

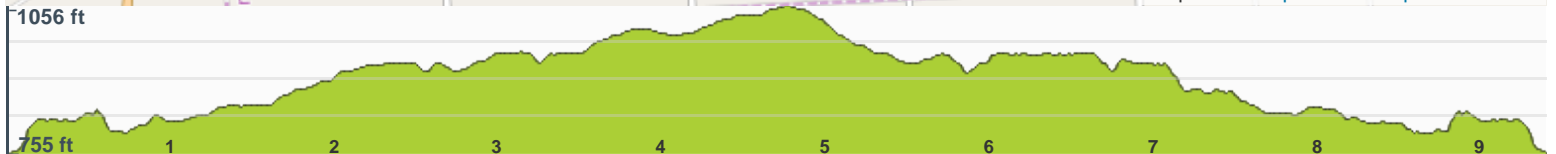
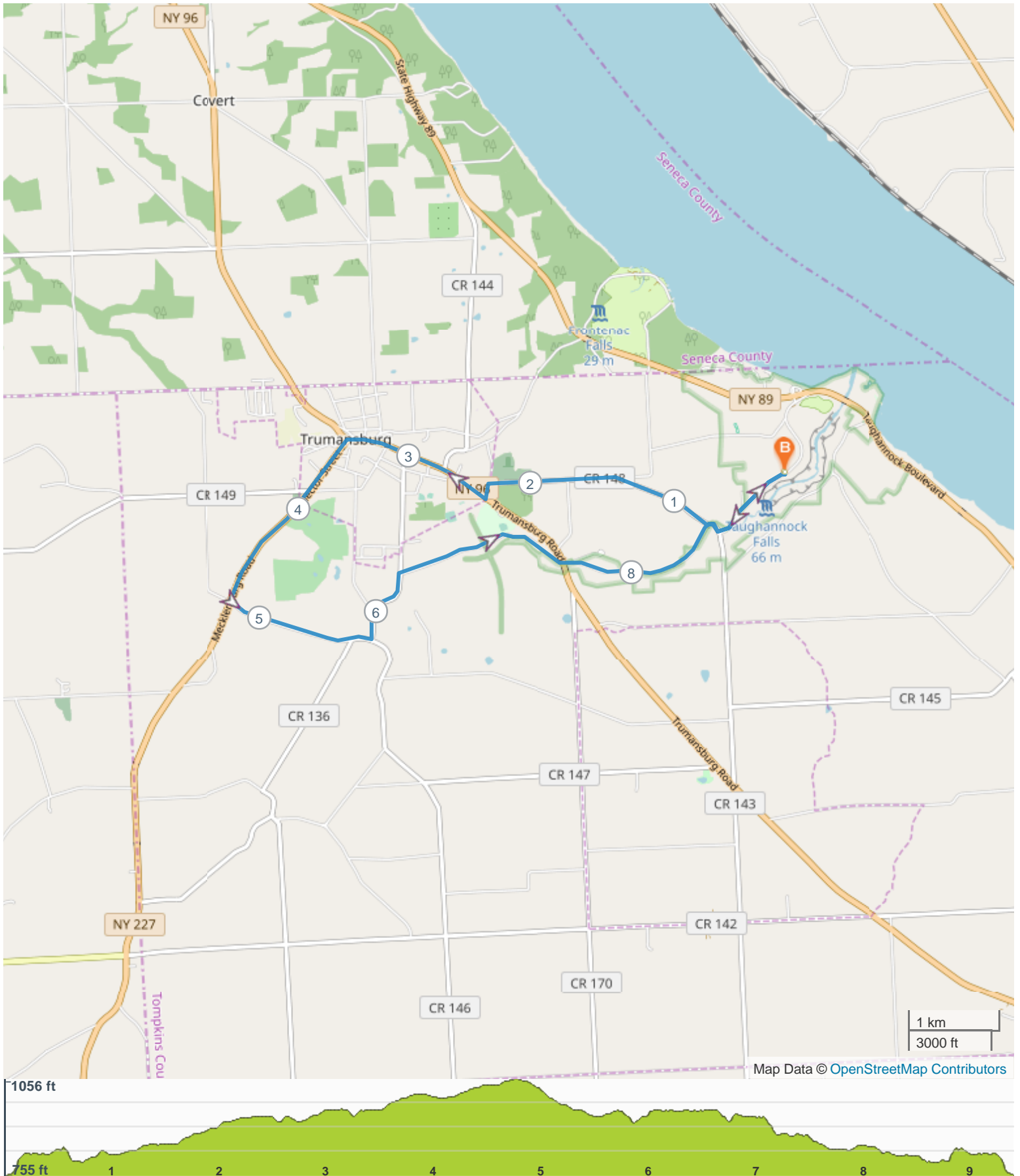


ROUTE LENGTH 9.395 miles
ASCENT 583 ft
DESCENT 577 ft
HILLS **↑** 45.5% | **↓** 35.9% | **→** 18.6%
TERRAIN Road **A**
START **LAT:** 42.538885, **LNG:** -76.608092



NOTES

CAU DAY 2 AM Trumansburg



ROUTE DIRECTIONS

No	Miles	Turn	Directions
1	0.000		Start on
2	0.601	➔	Turn right onto Taughannock Park Road
3	0.703	➔	Turn right onto Falls Road
4	2.270	➔	Turn right onto Cemetery Street
5	2.377	➤	Turn sharp right onto East Main Street
6	3.257		Keep right onto Old Main Street
7	3.305	←	Turn left onto Washington Street
8	3.316	➔	Turn right onto West Main Street
9	3.427	←	Turn left onto Hector Street
10	4.785	←	Turn left onto Curry Road
11	5.796	←	Turn left onto South Street
12	6.327	➔	Turn right onto Rabbit Run Road
13	8.780	←	Turn left onto Taughannock Park Road
14	9.362	➔	Turn right
15	9.393	➔	Turn right
16	9.395		FINISH